




**Current Traffic Control Plan**

-  Truck Detour Route  
*Beginning Tuesday, May 31st, 2022*
-  Phase I: Railroad Street to Sidney Street  
**LOCAL TRAFFIC ONLY**  
*Beginning Tuesday, May 31st, 2022*
-  James Street and John Street intersections  
will remain open except for temporary closures

Source: Outagamie County, 2021-22.

Disclaimer: The property lines, right-of-way lines, and other property information on this drawing were developed or obtained as part of the County Geographic Information System or through the County property tax mapping function. McMAHON ASSOCIATES, INC. does not guarantee this information to be correct, current, or complete. The property and right-of-way information are only intended for use as a general reference and are not intended or suitable for site-specific uses. Any use to the contrary of the above stated uses is the responsibility of the user and such use is at the user's own risk.



**McMAHON**  
ENGINEERS ARCHITECTS  
McMAHON ASSOCIATES, INC.

**CURRENT TRAFFIC CONTROL PLAN**

E. KIMBERLY AVENUE  
WATERMAIN RECONSTRUCTION  
(RAILROAD STREET TO  
WASHINGTON STREET)  
VILLAGE OF KIMBERLY  
OUTAGAMIE COUNTY, WISCONSIN